

WOC2010 EMBARGOED AREAS.

INTRODUCTION	1
1. EMBARGOED TERRAINS - OVERVIEW	2
2. EMBARGOED TERRAIN	2
2.1 AREA 1, TRONDHEIM CENTRE AND KRISTIANSTEN FORT	3
2.2 AREA 2, SVERRESBORG MUSEUM	4
2.3 AREA 3, LEINSTRANDMARKA	5
2.4 AREA 4, JERVSKOGEN.	6

INTRODUCTION

The areas outlined on the maps to follow are embargoed for all potential competitors, coaches and team leaders in WOC 2010, initially from February 1. 2006, adjustments according to Senior Event Advisor visit, from July 1. 2007. The areas are closed during both summer- and winter seasons.

EMBARGOED AREAS DETAILS

Regarding the public streets and roads enclosed in the three embargoed areas close to the centre of Trondheim it is allowed to pass through these areas in the quickest possible way, but every form of reconnaissance with a map is not authorized. The open/wooded areas and parks on these three maps are of course closed entirely for possible competitor, coaches and team leaders.

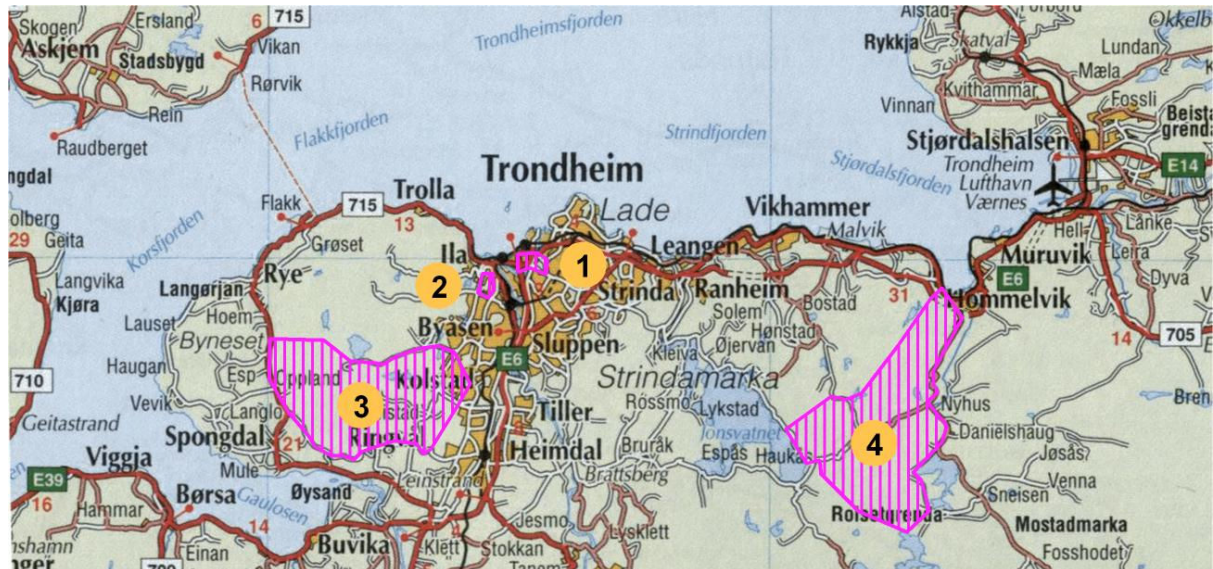
SKIING ACTIVITIES.

All kind of ski activities within the embargoed areas is forbidden.

INFORMATION VALIDITY

All embargoed areas will be used for qualification and finals. The embargoed areas do also include alternative competition area. Model event and terrain relevant for training is not included. This plan replaces all previous announced information regarding embargoed terrain.

1. EMBARGOED TERRAIN – OVERVIEW



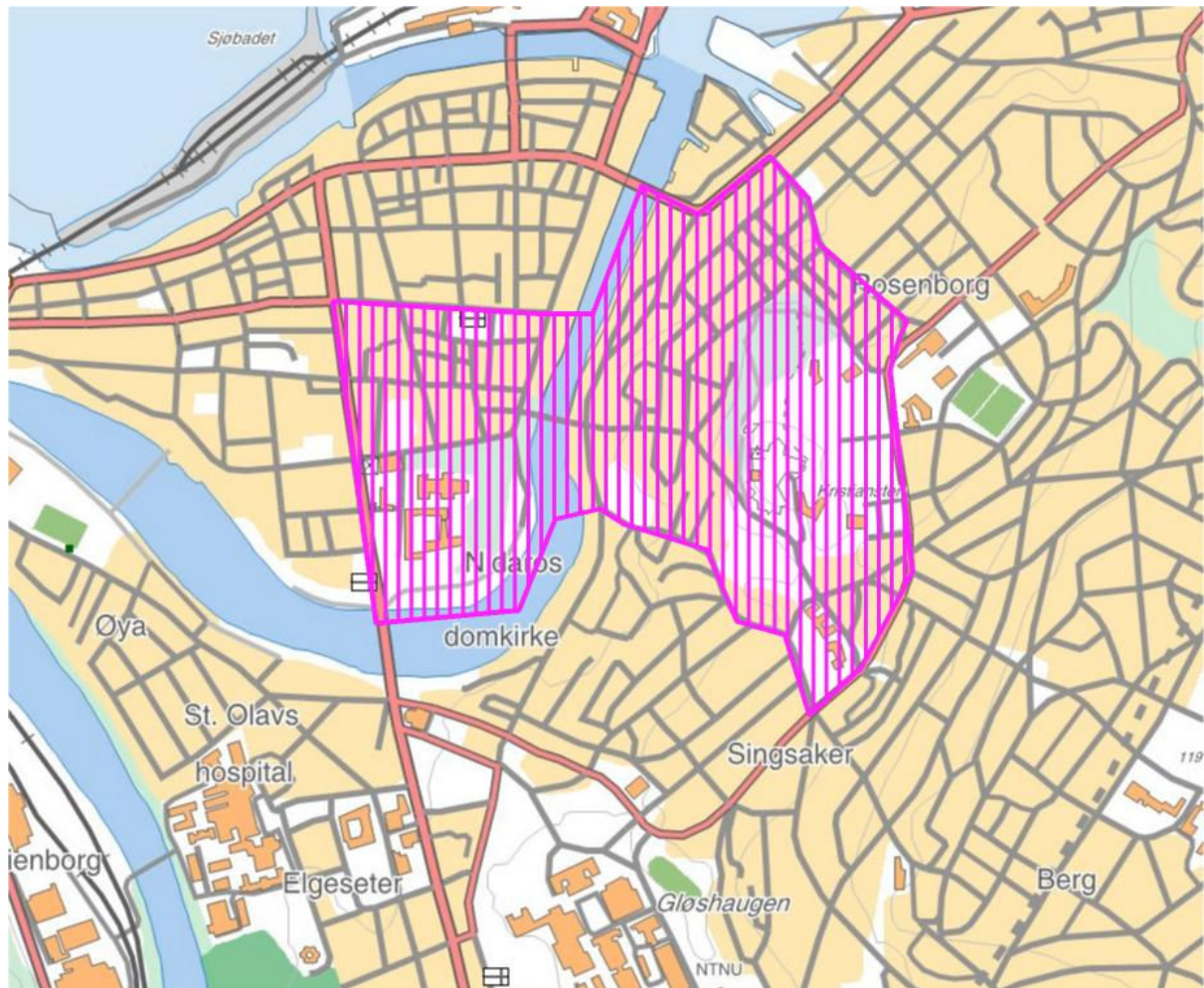
The following areas are embargoed / *Følgende områder er sperret:*

1. The centre of Trondheim and Kristiansten fort.
2. Sverresborg museum.
3. Leinstrandmarka.
4. Jervskogen.

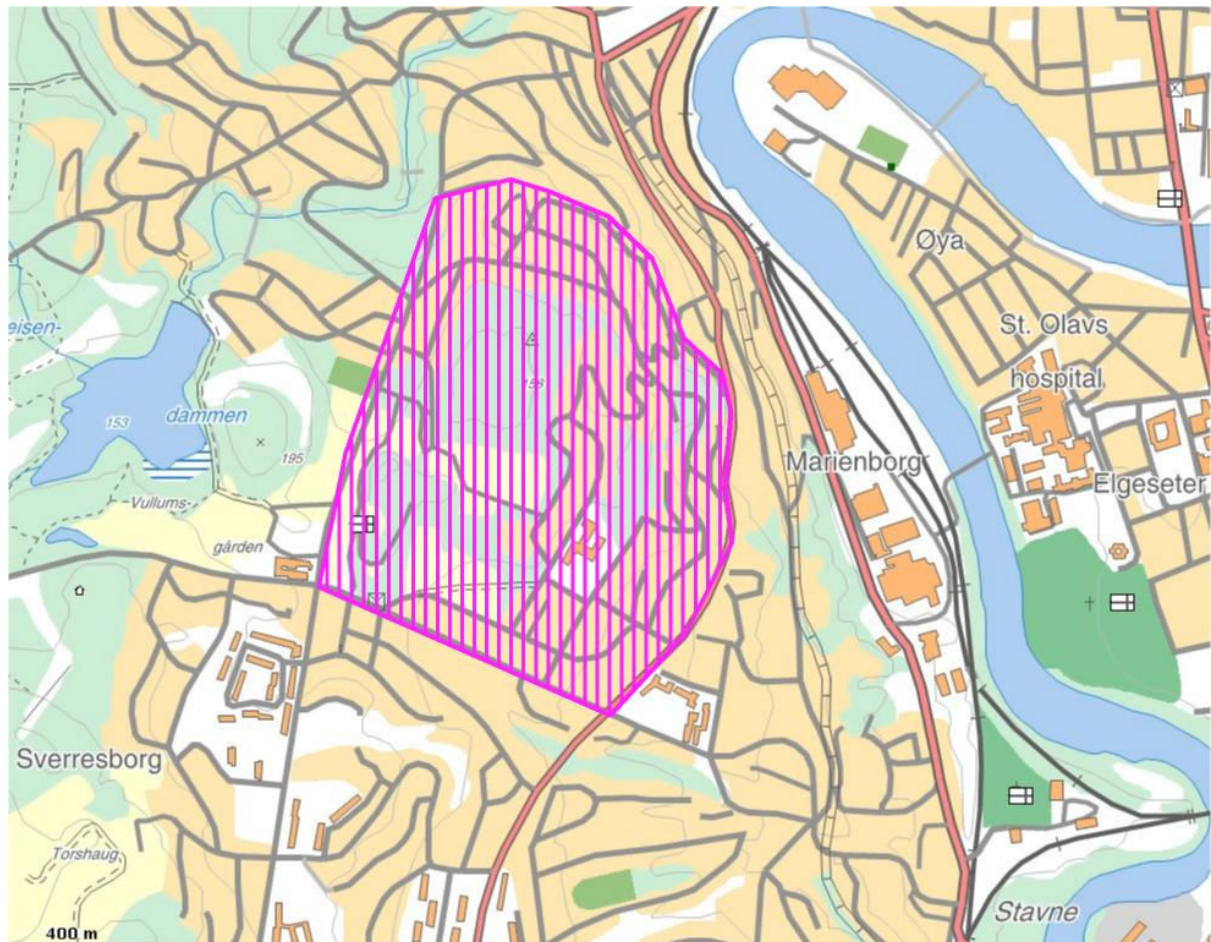
For more detailed information see chapter 2.

2. EMBARGOED TERRAIN – DETAILS

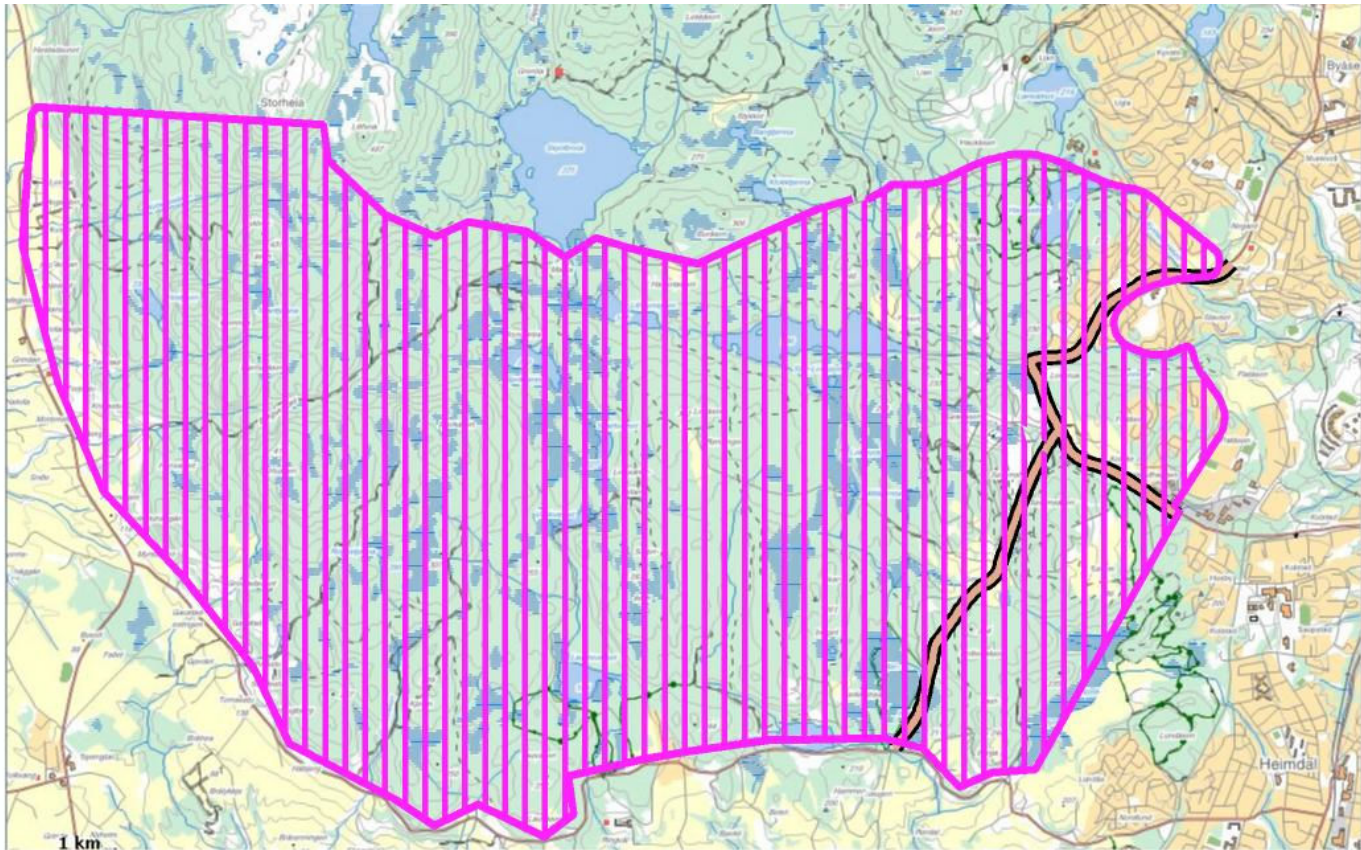
2.1 AREA 1 - CENTRE OF TRONDHEIM AND KRISTIANSTEN FORT



2.2 AREA 2, SVERRESBORG MUSEUM



2.3 AREA 3, LEINSTRANDMARKA.



Public roads are open for throughpassing not using any map.

2.4 AREA 4, JERVSKOGEN.



Public roads are open for throughpassing not using any map.